



☎ 478-743-7175
🌐 hhnt.com
📍 3920 Arkwright Road, Suite 101
Macon, GA 31210

November 19, 2025

Mr. Keith Stevens
Manager, Solid Waste Permitting Unit
Solid Waste Management Program
Atlanta Tradeport, Suite 104
4244 International Parkway
Atlanta, GA 30354

**Re: City of Fitzgerald / Ben Hill County Landfill
Permit No. 009-005D (SL)
HHNT Project No. 2750-010**

Dear Mr. Stevens:

On behalf of the Fitzgerald / Ben Hill County Solid Waste Authority (Authority), we are providing this letter to advise Georgia EPD of the Authority's intent to close both the MSW landfill unit and the C&D landfill unit at the subject facility. The Authority is in the process of obtaining the appropriate funding and developing bidding documents to complete the closure work. The proposed schedule for closure, pending funding approval, is to initiate closure work in 2026. It is our understanding that the pending five-year permit review will not be required since the facility will be closing within the next five-year period. If there are any changes to the closure schedule, the Authority will advise Georgia EPD and discuss the schedule for future five-year permit reviews.

Please note that the Authority will also be submitting a minor modification for the revised closure grades and any other potential changes to the closure system prior to beginning closure activities. The facility will continue to accept waste on a periodic basis until a firm date for closure is established and will provide the appropriate notification to EPD when the facility has stopped receiving waste.

Should you have any questions about the Authority's proposed plan for closure please call.

Sincerely,

HODGES, HARBIN, NEWBERRY & TRIBBLE, INC.

A handwritten signature in blue ink, appearing to read "R. Brant Lane".

R. Brant Lane, P.E.
Principal

RBL/jb

Enclosure



GEORGIA

DEPARTMENT OF NATURAL RESOURCES

ENVIRONMENTAL PROTECTION DIVISION

Jeffrey W. Cown, Director

Southwest District
2024 Newton Road
Albany, Georgia 31701
229-430-4144

November 13, 2025

Mr. Hal Wiley, Chairman
Ben Hill County Board of Commissioners
Hal.wiley@benhillcounty-ga.gov

RE: Letter of Non-Compliance
Fitzgerald, Kiochee Church Road Ph 2
Permit No. 009-005D(SL)
Ben Hill County, Georgia

Dear Mr. Wiley:

A routine inspection was conducted at the referenced disposal facility by a representative of the Georgia Environmental Protection Division on October 24, 2025. This Letter of Non-Compliance is issued to the City of Fitzgerald for discrepancies with regard to the Georgia Rules for Solid Waste Management and the Design and Operation Plan. The enclosed Landfill Evaluation Report notes three (3) deficiencies, which are listed below for your review and attention.

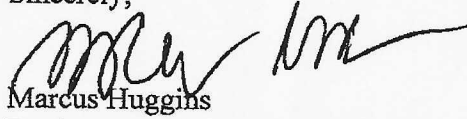
Deficiencies:

1. *Section 391-3-4-.07(1)(e) – Erosion and Sedimentation Control: all surface runoff from disturbed areas must be controlled by the use of appropriate erosion and sedimentation control measures or devices. The sediment trap installed in the borrow pit does not properly prevent runoff from disturbed areas. This deficiency was noted in the previous May 14, 2025, Letter of Non-Compliance. A corrective action plan was provided on May 28, 2025, with plans to remove the sediment trap.*
2. *Section 391-3-4-.07(1)(f) – Vegetation: the plan must call for the vegetation of any disturbed area that will remain exposed for more than three (3) months. The borrow area has been disturbed and exposed for more than three (3) months. This deficiency was noted in the previous May 14, 2025, Letter of Non-Compliance. A corrective action plan was provided on May 28, 2025, with plans to vegetate the borrow pit.*
3. *Section 391-3-4-.14(22) – The monitoring frequency for all constituents listed in Appendix I to this Rule, or in the alternative list approved in accordance with subparagraph (21)(b) of this Rule, shall be at least semiannual during the active life of the facility (including closure) and the post-closure care period. Monitoring reports for 2024 have not been provided.*

Mr. Hal Wiley, Chairman
November 13, 2025
Page 2 of 2

Please submit a corrective action plan within fifteen (15) days of this dated letter. If you have any questions or concerns regarding the inspection, please contact this office at (229) 430-4144.

Sincerely,



Marcus Huggins
Environmental Compliance Specialist

Enclosure: Municipal Solid Waste Evaluation Report

SMS
cc: Solid Waste Compliance (solidwaste.reports@dnr.ga.gov)
Jason Holt, Mayor (Mayorholt@fitzgeraldga.org)
Hampton Raulerson, County Manager (Hampton.raulerson@benhillcounty-ga.gov)
John Mooney (John.mooney@benhillcounty-ga.gov)
SW Files – Ben Hill County

SOLID WASTE COMPLIANCE MANAGEMENT AND ENFORCEMENT SYSTEM



GEORGIA
DEPARTMENT OF NATURAL RESOURCES

ENVIRONMENTAL PROTECTION DIVISION

DATE: November 13, 2025

Facility Name: Fitzgerald, Kiochee Church Road Ph 2
 Permit # 009-005D(SL) EPD Assoc.(Initials) MH Name: Marcus Huggins
 Municipal Industrial Compliance Status In Out SCH

COMPLIANCE MANAGEMENT AND ENFORCEMENT SCHEDULE

EVENT CODE	SCHEDULE DATE	ACTUAL DATE	COMMENTS
100	10/24/25	10/24/25	Out of compliance

SYSTEM UPDATE:

MCOMPLY EVENT CODES

- | | | | |
|--------------------------|--------------------------------------|-----|-----------------------------|
| 100 | Comprehensive Compliance Inspection | 200 | Notice of Violation |
| 110 | Partial Compliance Inspection | 210 | Respond to NOV Letter |
| 120 | Complaint Investigation | | |
| 130 | Follow Up Inspection | | |
| 140 | Record Review | 300 | Enforcement Conference |
| 150 | In Closure Evaluation | 310 | Proposed Consent Order |
| 160 | Post Closure Evaluation | 320 | Executed Consent Order |
| | | 330 | Issue Administrative Order |
| | | 340 | Issue Emergency Order |
| <input type="checkbox"/> | Surface Water Monitoring | 350 | Recommend Civil Action |
| <input type="checkbox"/> | Groundwater Monitoring | 360 | Recommend Criminal Action |
| | | 370 | Enforcement Action Appealed |
| | | 380 | Order Upheld/Overturned |
| 181 | Methane Gas Monitoring -- annual | | |
| 182 | Methane Gas Monitoring -- semiannual | | |
| 183 | Methane Gas Monitoring -- quarterly | 400 | Penalty Assessed |
| 184 | Methane Gas Monitoring -- monthly | 410 | Penalty Collected |
| 185 | Methane Gas Monitoring -- weekly | 500 | Return to Compliance |

REG.MGR/SUPV. SAB MSWMP _____ DATA ENTRY _____



GEORGIA
DEPARTMENT OF NATURAL RESOURCES

County: Ben Hill
Date: 10/24/2025
Permit #: 009-005D(SL)

ENVIRONMENTAL PROTECTION DIVISION

Land Protection Branch
4244 International Parkway, Ste 104
Atlanta, Georgia 30354

Municipal Solid Waste Evaluation Report

Facility Name: Fitzgerald, Kiochee Church Rd, Ph.2

Compliance Status and Schedule

Current Status: In Compliance Out of Compliance Schedule Priority _____
Performance Points = 85 (See Below)

Compliance Schedule Status	In	Out	N/A	Date Due
Approved Closure/Post-closure	<input checked="" type="checkbox"/>	<input type="checkbox"/>	<input type="checkbox"/>	_____
Approved Groundwater System	<input checked="" type="checkbox"/>	<input type="checkbox"/>	<input type="checkbox"/>	_____
Groundwater Assessment Monitoring	<input checked="" type="checkbox"/>	<input type="checkbox"/>	<input type="checkbox"/>	_____
Approved Methane System	<input checked="" type="checkbox"/>	<input type="checkbox"/>	<input type="checkbox"/>	_____
Financial Responsibility	<input checked="" type="checkbox"/>	<input type="checkbox"/>	<input type="checkbox"/>	6/30/2026
Other	<input type="checkbox"/>	<input type="checkbox"/>	<input checked="" type="checkbox"/>	_____

Violations in Categories I & II will result in automatic "out of compliance" status.

I. Permit and D&O Plan Compliance

Items of Major Environmental Impact	Construction Violations (Explain)	Operational and Maintenance Violations (Explain)
A. Groundwater	None Observed	None Observed
B. Surface Water Protection		
1. Sediment Control	None Observed	None Observed
2. Leachate Control	None Observed	None Observed
3. Disposal in Water	None Observed	None Observed
C. Air Protection		
1. Open Burning	None Observed	None Observed
2. Methane Elevated Levels Remediation Plan	None Observed	None Observed
D. Land Protection		
1. Buffers	None Observed	None Observed
2. Sequence of Fill	None Observed	None Observed
3. Survey Control	None Observed	None Observed

II. Major Act and Rules Requirements Compliance

1. Certified Operator

Name: Tyler Poole

2. Maintaining Operating Record

3. Weighing Procedures

4. Prohibited Acts

5. Prohibited Waste Disposal

6. Construction Certification

Compliance Status

in

Violations in Category III resulting in less than "80" rating is "out of compliance."

III. Performance Requirements Compliance

1. Environmental Protection:

Compliance Status

Out Points

A. Water

1. Water monitoring data current, accompanied by certification statement; water monitoring points identified, accessible and in good condition

0

0,5

2. Leachate control maintained; runoff directed to permanent sediment control impoundment; sediment control structures maintained (ponds cleaned, silt fences maintained, etc.)

0

0,5

B. Air

1. Dust control on access roads;

5

0,5

2. Methane gas monitoring data current; methane gas structures maintained

5

0,5

C. Land

1. Facility buffers delineated and maintained; facility survey control established and maintained

5

0,5

2. Disturbed areas, including stockpiles, protected, stabilized, and maintained (exposed for more than three months).

0

0,5

2. Unloading:

A. Restricted to working face or immediate vicinity

5

B. Information and direction signs

0,5

3. Spreading and Compaction:

A. Waste spread in uniform layers, generally two feet thick

5

B. Waste compacted to smallest practical volume

0,5

C. Size of working face minimized

4. Daily Cover:

A. Compacted, clean earth, 6" thickness (minimum); or alternate cover applied in approved manner

5

0,5

B. Placed over waste within 24 hours

5

C. Adequate vector control

0,5

Compliance Status
Out Points

5. Intermediate Cover:

- | | | |
|--|--------------------------|----------|
| A. Compacted, clean earth, 1' thickness (minimum) | <input type="checkbox"/> | <u>5</u> |
| | | 0,5 |
| B. Placed over each portion of any intermediate lift/area following completion of that portion | <input type="checkbox"/> | <u>5</u> |
| | | 0,5 |

6. Final Cover:

- | | | |
|--|--------------------------|----------|
| A. Final cover applied and certified according to closure plan | <input type="checkbox"/> | <u>5</u> |
| | | 0,5 |
| B. Finished areas vegetated and stabilized per closure plan | <input type="checkbox"/> | <u>5</u> |
| | | 0,5 |

7. Grading and Drainage:

- | | | |
|---|--------------------------|----------|
| A. Slopes of disposal area sufficient to maximize runoff and minimize erosion (3% to 33% - final grade) | <input type="checkbox"/> | <u>5</u> |
| | | 0,5 |
| B. Surface water run-on and runoff controls provided and maintained | <input type="checkbox"/> | <u>5</u> |
| | | 0,5 |

8. Continuity of Operation:

- | | | |
|---|--------------------------|----------|
| A. All weather access road to disposal area | <input type="checkbox"/> | <u>5</u> |
| B. Provisions for prompt equipment repair or replacement | <input type="checkbox"/> | 0,5 |
| C. Access authorized to authorized entrance | <input type="checkbox"/> | |
| D. Authorized entrance closed when site is not in operation | <input type="checkbox"/> | |

9. Rubbish and Litter Control:

- | | | |
|---|--------------------------|----------|
| A. Exposed rubbish and debris (except in designated recovered materials area) | <input type="checkbox"/> | <u>5</u> |
| | | 0,5 |
| B. Litter control (fencing or other barriers, daily policing) | <input type="checkbox"/> | |

10. Fire Protection:

- | | | |
|---|--------------------------|----------|
| A. Earth stockpile one day supply within 200' of working face | <input type="checkbox"/> | <u>5</u> |
| B. Approved alternative method | <input type="checkbox"/> | 0,5 |
| C. Soil stockpiles (overburden, fire control, cover) places so as not to be a "cave in" threat to open trenches | <input type="checkbox"/> | |

11. Waste Requiring Special Handling:

- | | | |
|--|--------------------------|----------|
| A. Recovered materials area maintained | <input type="checkbox"/> | <u>5</u> |
| B. Yard trimmings composting area maintained | <input type="checkbox"/> | 0,5 |
| C. Proper operation of air curtain destructor | <input type="checkbox"/> | |
| D. Special provisions for immediate disposal of dead animals or highly putrescible waste (eggs, entrails, offal, etc.) | <input type="checkbox"/> | |
| E. Provisions for handling asbestos or other waste requiring special handling | <input type="checkbox"/> | |

Performance Points

85
100

Location of current operation: _____ Estimated site life remaining: 2797 Years

Phase 2 Area/Trench/Cell 4 Lift NA

Time of inspection: 10:30 a.m. p.m. Weather Conditions: Clear

Reason for inspection: Routine Other

Discussed with:

Name	Title	Address	Telephone
Beverley Slaughter	Scale House Operator	544 Campbrooklyn Rd Fitzgerald, GA 31750	229-426-5075

Copy of this report submitted to:

Name	Title	Address	Telephone
Honorable Jason Halt	Mayor	City Of Fitzgerald City Hall 302 East Central Ave Fitzgerald, GA 31750	229-426-5063
John William Mooney,	Chairman	John.mooney@Benhillcounty-ga.gov	229-426-5170
Solid Waste Authority			
Hampton Raulerson	County Manager	Hampton.raulerson@benhillcounty-ga.gov	912-390-0080
Hal Wiley,	Chairman	Hal.wiley@benhillcounty-ga.gov	229-426-5100
Ben Hill County Board of Commissioners			
Solidwaste.reports@dnr.ga.gov			

Photographs: Yes No Location _____

Inspector: Marcus Huggins, Cert# 2801

Reviewer: Serenia Brooks Review Date: 11/13/2025

Attachments: _____

Facility Operating Record

	Compliance Status			
	Director Notified	In	Out	N/A
A. Location Restrictions				
1. Airport Safety				
a. Location Restriction	<input checked="" type="checkbox"/>	<input checked="" type="checkbox"/>	<input type="checkbox"/>	<input type="checkbox"/>
b. Bird Hazard	<input checked="" type="checkbox"/>	<input checked="" type="checkbox"/>	<input type="checkbox"/>	<input type="checkbox"/>
2. Flood Plains				
a. 100 year flood not restricted	<input checked="" type="checkbox"/>	<input checked="" type="checkbox"/>	<input type="checkbox"/>	<input type="checkbox"/>
b. Reduction in floodplain will not cause flooding	<input checked="" type="checkbox"/>	<input checked="" type="checkbox"/>	<input type="checkbox"/>	<input type="checkbox"/>
c. Landfill adequately protected from washout of solid waste	<input checked="" type="checkbox"/>	<input checked="" type="checkbox"/>	<input type="checkbox"/>	<input type="checkbox"/>
3. Wetlands				
a. USCOE jurisdictional determination made	<input checked="" type="checkbox"/>	<input checked="" type="checkbox"/>	<input type="checkbox"/>	<input type="checkbox"/>
b. Permits obtained where necessary	<input checked="" type="checkbox"/>	<input checked="" type="checkbox"/>	<input type="checkbox"/>	<input type="checkbox"/>
4. Seismic Impact Zones (new and lateral expansions)				
a. Signature and seal of registered GA P.E.	<input checked="" type="checkbox"/>	<input checked="" type="checkbox"/>	<input type="checkbox"/>	<input type="checkbox"/>
b. Certification of structural integrity	<input checked="" type="checkbox"/>	<input checked="" type="checkbox"/>	<input type="checkbox"/>	<input type="checkbox"/>
B. Procedures for Excluding Prohibited Waste				
1. Written procedures for random inspections	<input checked="" type="checkbox"/>	<input checked="" type="checkbox"/>	<input type="checkbox"/>	<input type="checkbox"/>
2. Inspection records	<input checked="" type="checkbox"/>	<input checked="" type="checkbox"/>	<input type="checkbox"/>	<input type="checkbox"/>
3. Personnel records of training	<input checked="" type="checkbox"/>	<input checked="" type="checkbox"/>	<input type="checkbox"/>	<input type="checkbox"/>
4. Copies of notification sent to director when hazardous waste is discovered	<input checked="" type="checkbox"/>	<input checked="" type="checkbox"/>	<input type="checkbox"/>	<input type="checkbox"/>
C. Gas Monitoring				
1. Quarterly monitoring results	<input checked="" type="checkbox"/>	<input checked="" type="checkbox"/>	<input type="checkbox"/>	<input type="checkbox"/>
2. If methane exceeds limits provide written record				
a. Within 7 days, levels detected and steps taken to protect human health	<input type="checkbox"/>	<input type="checkbox"/>	<input type="checkbox"/>	<input checked="" type="checkbox"/>
b. Within 60 days, implementation of remediation plan and Director notified	<input type="checkbox"/>	<input type="checkbox"/>	<input type="checkbox"/>	<input checked="" type="checkbox"/>
D. Liquid Waste Restrictions				
1. Liquid waste prohibited	<input checked="" type="checkbox"/>	<input checked="" type="checkbox"/>	<input type="checkbox"/>	<input type="checkbox"/>
2. Liner and leachate collection system	<input checked="" type="checkbox"/>	<input checked="" type="checkbox"/>	<input type="checkbox"/>	<input type="checkbox"/>
3. Gas condensate management	<input checked="" type="checkbox"/>	<input checked="" type="checkbox"/>	<input type="checkbox"/>	<input type="checkbox"/>
4. Leachate management records	<input checked="" type="checkbox"/>	<input checked="" type="checkbox"/>	<input type="checkbox"/>	<input type="checkbox"/>
E. Groundwater Monitoring				
1. Approved plan	<input checked="" type="checkbox"/>	<input checked="" type="checkbox"/>	<input type="checkbox"/>	<input type="checkbox"/>
2. Certification of installation	<input checked="" type="checkbox"/>	<input checked="" type="checkbox"/>	<input type="checkbox"/>	<input type="checkbox"/>
3. Monitoring reports	<input checked="" type="checkbox"/>	<input type="checkbox"/>	<input checked="" type="checkbox"/>	<input type="checkbox"/>

F. Closure and Post Closure Criteria

1. Closure Criteria

- a. Approved plan
- b. Notice of final closure
- c. Copy of deed to include:
 - 1. Notice of landfill operation
 - 2. Legal description location
 - 3. Type of waste deposited
- d. Confirmation (written) of b & c recorded on deed
- e. Signed compliance certification by GA P.E.

2. Post Closure Criteria

- a. Approved plan
- b. Results of all monitoring activities
- c. Notice to Director within 5 days of exceedance of standards
- d. Remediation plan within 30 days
- e. copy of written approval for removal of any contaminated material

G. Financial Assurance

- 1. Written cost estimates
- 2. Copy of financial instrument
- 3. Written justification for reduction in cost of reimbursements paid out
- 4. Notice to Director for any of the above necessary

H. Measuring and Reporting Requirements

- 1. Quarterly tonnage reports
- 2. Annual remaining capacity reports
- 3. Annual tonnage fees
- 4. Compliance evaluation reports

Comments or Discrepancies Noted:


No waste was recorded for the third quarter of 2025. If tonnage is not reported in the fourth quarter, notice of final closure must be provided.

Sediment discharge is occurring at the sediment trap in the borrow pit.

Stabilization is required in the borrow pit location due to being exposed for more than three months.



County	Ben Hill	Picture	1 of 3	Site Name	Fitzgerald, Kiochee
Date	10/24/2025	Weather	Clear	Direction Facing	Church RD, PH 2
Program	Solid Waste	Specialist	MH	Time	West
Explanation	Gully originating from the sediment trap in the borrow pit. (31.74791 N, 83.19978 W)				



County	Ben Hill	Picture	2 of 3	Site Name	Fitzgerald, Kiochee
Date	10/24/2025	Weather	Clear	Direction Facing	Church RD, PH 2
Program	Solid Waste	Specialist	MH	Time	South
Explanation	Borrow pit area has been exposed for more than three months. (31.74832 N, 83.19896 W)				



County	<u>Ben Hill</u>	Picture	<u>3 of 3</u>	Site Name	<u>Fitzgerald, Kiochee</u>
Date	<u>10/24/2025</u>	Weather	<u>Clear</u>	Direction Facing	<u>Church RD, PH 2</u>
Program	<u>Solid Waste</u>	Specialist	<u>MH</u>	Time	<u>East</u>
Explanation	<u>Sediment trap located within the borrow pit.</u>				<u>10:38 AM</u>
					<u>(31.74810 N, 83.19919)</u>

Untitled Map

Write a description for your map.

Legend

- WM - Fitzgerald Transfer Station
- WM - Fitzgerald Transfer Station



Google Earth

Image © 2024 Airbus

1000 ft

Fitzgerald and Ben Hill County Regional Solid Waste Management
Authority

212 E. Central Avenue
Fitzgerald, GA
229-426-5100

November 24, 2025

Mr. Marcus Higgins
Environmental Compliance Specialist
Georgia Department of Natural Resources
Environmental Protection Division
Southwest District
2024 Newton Road
Albany, Georgia 31701

**Re: Fitzgerald, Kiochee Church Road Ph 2 Landfill
Permit No. 009-005D(SL)
Response to Letter of Non-Compliance**

Dear Mr. Higgins:

We have received a copy of the Letter of Non-Compliance dated November 13, 2025 regarding the above-referenced facility. We are providing the following response. Outlined below are your comments in *italics* and our responses in **bold**.

- 1. Comment: Section 391-3-4-.07(1)(e) – Erosion and Sedimentation Control: all surface runoff from disturbed areas must be controlled by the use of appropriate erosion and sedimentation control measures or devices. The sediment trap installed in the borrow pit does not properly prevent runoff from disturbed areas. This deficiency was noted in the previous May 14, 2025, Letter of Non-Compliance. A corrective action plan was provided on May 28, 2025, with plans to remove the sediment trap.*

Response: The Authority's intent was to completely remove the trap area after vegetation was established in the borrow area. However, to quickly address this comment from EPD, the Authority will backfill the trap area with soil, vegetate the area, and install silt fence downgradient of the graded area.

2. **Comment:** Section 391-3-4-.07(1)(f) – Vegetation: the plan must call for the vegetation of any disturbed area that will remain exposed for more than three (3) months. The borrow area has been disturbed and exposed for more than three (3) months. This deficiency was noted in the previous May 14, 2025, Letter of Non-Compliance. A corrective action plan was provided on May 28, 2025, with plans to vegetate the borrow pit.

Response: The disturbed area was grassed following removal of all soil needed for cover on the inert waste area. However, the limited rainfall over the last 60 days resulted in very poor germination. The Authority will add topsoil to the area and reseed with temporary vegetation for the winter months. Permanent vegetation will be established in the spring of 2026.

3. **Comment:** Section 391-3-4-.14(22) – The monitoring frequency for all constituents listed in Appendix I to this Rule, or in the alternative list approved in accordance with subparagraph (21)(b) of this Rule, shall be at least semiannual during the active life of the facility (including closure) and the post-closure care period. Monitoring reports for 2024 have not been provided.

Response: Groundwater monitoring reports for the 2024 calendar year were submitted through GEOS under the system facility name Fitzgerald, Kiochee Church Rd. Phase 2 Landfill as SW10 – Groundwater Document Submittal Form applications. The first semi-annual report was submitted on July 25, 2024 (Submittal ID No. 858182) and the second semi-annual report was submitted on March 19, 2025 (Submittal ID No. 916418). Proof of submittal is enclosed with this letter. The reports will be resubmitted under the system facility name Fitzgerald, Kiochee Church Rd, Ph.2 as submittal ID No. 967393 and No. 967395. Hard copies of the 2024 semi-annual groundwater reports will be printed and filed with the operating record.

Should you have any questions, please call.

Sincerely,

FITZGERALD – BEN HILL SOLID WASTE MANAGEMENT AUTHORITY

John William Mooney
Chairman


Enclosure

cc: Hampton Raulerson, County Manager
Brant Lane, P.E.
Clint Courson, CHMM



CONFIRMATION OF SUBMITTAL

- 1. Your application has been received and will be reviewed shortly.
 - 2. Check your account, email and text message for system notification at various milestones.
- Thank you for using the GEOS system.



Please click Here to print your receipt.

Submittal Summary

Submittal ID: 858182	Submittal Name: SW10. Groundwater Document Submittal Form
Submitted Date: 7/25/2024 1:19:05 PM	Submitted by: Neal Poole 544 Camp Brooklyn Road Fitzgerald GA 31750 229-426-5075 npool@fitzgeraldga.org
Status: Complete Submittal	Submission Method: On-line submission

Submittal Form List

- Groundwater Document Submittal Form

Attachment List

Semi-Annual Groundwater Report (Required) -- Online

- Fitzgerald (Phase II&CD) GW H1-24 Report.pdf


Certification Receipt

Certification Statement:	I hereby certify that I am the owner, or authorized agent of the owner, of the described property. Further, I consent to the work to be done as described.
Certification Question:	what is the name of the hospital where you were born?
Certification Question Answer:	*****
PIN Number:	*****
Responsible Officer:	Neal Poole
Sender IP Address:	107.115.108.19



CONFIRMATION OF SUBMITTAL

- 1. Your application has been received and will be reviewed shortly.
 - 2. Check your account, email and text message for system notification at various milestones.
- Thank you for using the GEOS system.



Please click Here to print your receipt.

Submittal Summary

Submittal ID:	916418	Submittal Name:	SW10. Groundwater Document Submittal Form
Submitted Date:	3/19/2025 9:55:21 AM	Submitted by:	Jacob Hughes 212 East Central Ave Fitzgerald GA 31750 2299220337 jake.hughes@benhillcounty-ga.gov
Status:	Complete Submittal	Submission Method:	On-line submission
Facility / Property Name:	FITZGERALD, KIOCHEE CHURCH RD. PHASE 2 LANDFILL		

Submittal Form List

- Groundwater Document Submittal Form

Attachment List

Semi-Annual Groundwater Report (Required) -- Online

- Fitzgerald (Phase II&CD) GW H2-24 Report.pdf

Certification Receipt

Certification Statement:	I hereby certify that I am the owner, or authorized agent of the owner, of the described property. Further, I consent to the work to be done as described.
Certification Question:	what is the name of the hospital where you were born?
Certification Question Answer:	*****
PIN Number:	*****
Responsible Officer:	Jacob Hughes
Sender IP Address:	208.77.161.66